













Directions to Mountaineer Field at Milan Puskar Stadium From Heinz Field

		Distance	Maps
	1: Start out going SOUTH on ART ROONEY AVE toward W GENERAL ROBINSON ST.	<0.1 miles	Map
	2: Turn RIGHT onto N SHORE DR.	0.2 miles	Map
	3: Stay STRAIGHT to go onto ALLEGHENY AVE.	0.1 miles	Map
	4: Merge onto I-279 S toward I-376 E / FT PITT BRIDGE / AIRPORT / MONROEVILLE.	6.7 miles	Map
	5: Merge onto I-79 S via EXIT 1A toward WASHINGTON.	24.6 miles	Map
	6: Merge onto I-79 S via EXIT 21 toward MORGANTOWN (Crossing into WEST VIRGINIA).	41.6 miles	Map
	7: Take the US-19 exit- EXIT 152- toward WESTOVER / MORGANTOWN.	0.3 miles	Map
	8: Turn LEFT onto US-19 N.	1.3 miles	Map
	9: Turn RIGHT onto US-19 / HOLLAND AVE.	0.4 miles	Map
	10: Turn RIGHT onto US-19 / W PARK AVE.	0.1 miles	Map
	11: Turn LEFT onto US-19.	0.2 miles	Map
	12: Stay STRAIGHT to go onto US-119 N / PLEASANT ST / WV-7 E. Continue to follow PLEASANT ST / WV-7 E.	0.3 miles	Map

Directions to Mountaineer Field at Milan Puskar Stadium From Heinz Field

	Distance	Maps
 13: Turn LEFT onto WV-7 E / COBUN AVE.	0.1 miles	Map
 14: Turn LEFT onto WV-7 E.	<0.1 miles	Map
 15: Turn RIGHT onto WV-7.	0.5 miles	Map
 16: Stay STRAIGHT to go onto E BROCKWAY AVE.	<0.1 miles	Map
 17: End at Mountaineer Field: 1 Rogers St, Morgantown, WV 26501, US		Map
Total Est. Time: 1 hour, 27 minutes Total Est. Distance: 77.29 miles		